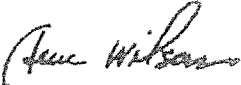


TO : COMMISSIONER SHANNON WHITFIELD
REBECCA WOODEN, CLERK

FROM : SHERIFF STEVE WILSON 

DATE : MARCH 27, 2017


SUBJECT : SPEED DETECTION DEVICE PERMIT

Attached hereto are documents from the Georgia Department of Transportation updating the lowering of the school speed limit at Saddle Ridge Elementary / Middle School from 55 MPH to 45 MPH.

Also, the documents increasing the speed limit of Round Pond Road from Ringgold Road to Lake Howard Road from 35 MPH to 45 MPH.

Please add this document to the next Commissioner Public Meeting agenda and have Commissioner Whitfield sign the document.

- 1 – Radar File
- 1 – Captain Chris Anderson



March 20, 2017

Walker County Sheriff's Office
Attn: Steve Wilson, Sheriff
105 South Duke Street
La Fayette, GA 30728

Dear Sheriff Wilson:

The Georgia Department of Transportation has prepared a revised List of Roads for Walker County.

Upon review and approval of the attached List of Roads, please forward the signed original List of Roads to this office at P. O. Box 10, Cartersville, Georgia, 30120. We will then forward the information to the Department of Public Safety with a recommendation that an updated Speed Detection Device Permit be issued to Walker County Number 03/02/17, being the controlling document. The List of Roads is being updated due to lowering the school zone speed limit at Saddle Ridge Elementary/Middle from 55 MPH to 45 MPH and increasing the speed limit of Round Pound Road from Ringgold Road to Lake Howard Road from 35 MPH to 45 MPH.

Also, please remember that the Walker County will be responsible for installing and maintaining of the appropriate signs for the Off System roads listed in the List of Roads. Signs should be in accordance with the Manual on Uniform Traffic Control Devices. The Department of Transportation will be responsible party for the placement of all On System signing.

If this office may be of additional assistance, or if you would like to discuss this matter further, please contact Donovan Tucker at 678-721-5295.

Sincerely,

A handwritten signature in black ink, appearing to read "W. Grant Waldrop".

W. Grant Waldrop, P.E.
District Traffic Engineer

For: Curtis D. Comer, P.E.
District Engineer

WGW/dt

C: Ricky Boatner, Area Engineer, Area Four

**LIST OF ROADS
WALKER COUNTY
NUMBER 03/02/17**

ON SYSTEM

STATE ROUTE	WITHIN THE CITY/ TOWN LIMITS OF and/or SCHOOL NAME	FROM	MILE POINT	TO	MILE POINT	LENGTH IN MILES	SPEED LIMIT
1 US 27		Chattooga County Line	0.00	0.50 mile north of SR 151	0.95	0.95	55
1 US 27		0.50 mile north of SR 151	0.95	0.20 mile south of SR 337	5.32	4.37	65
1 US 27		0.20 mile north of SR 337	5.32	0.05 mile north of CR 847 South Crest Drive (South LaFayette City Limit)	6.87	1.55	55
1 US 27	LAFAYETTE	0.05 mile north of CR 847 South Crest Drive (South LaFayette City Limit)	6.87	0.20 mi. north of State Route 136	8.33	1.46	45
1 US 27	LAFAYETTE	State Route 136 (North LaFayette City Limit)	11.08	0.20 mile south of CR 587 Bicentennial Drive	15.79	4.71	55
1 US 27		0.20 mile south of CR 587 Bicentennial Drive	15.79	0.18 mile north of CR 154 Rock Spring Road	17.11	1.32	45
1 US 27		0.18 mile north of CR 154 Rock Spring Road	17.11	Catoosa County Line	19.16	2.69	55
1 *** SCHOOL ZONE ***	SADDLE RIDGE ELEMENTARY SCHOOL	0.17 mile north of CR 163 Turnipseed Road	18.24	0.50 mile north of CR 163 Turnipseed Road	18.57	0.33	45
<i>This section of roadway is an exception with Catoosa County for 1.32 miles from MP 19.16 to MP 20.48.</i>							
1 US 27		Catoosa County Line	20.48	CR 215 Park Street (South Chickamauga City Limit)	20.94	0.46	55
1 US 27		CR 710 Wilder Road (North Chickamauga City Limit)	22.51	0.02 mile south from State Route 2 off ramp (North Ft Oglethorpe City Limit)	27.32	4.81	55
1 US 27		0.02 mile south from State Route 2 off ramp (North Ft Oglethorpe City Limit)	27.32	Catoosa County Line	27.70	0.38	55
<i>This section of roadway is an exception with Catoosa County for 1.45 miles from MP 27.70 to MP 29.15.</i>							

**LIST OF ROADS
WALKER COUNTY
NUMBER 03/02/17**

STATE ROUTE	WITHIN THE CITY/ TOWN LIMITS OF and/or SCHOOL NAME	FROM	MILE POINT	TO	MILE POINT	LENGTH IN MILES	SPEED LIMIT
1 US 27		Catoosa County Line	29.15	0.04 mile north of CR 865 Lane Road (South Rossville City Limit)	29.88	0.73	45
2		State Route 193	0.00	State Route 1/ US 27	3.42	3.42	55
2		<i>This segment of roadway runs common with State Route 1/US 27 from MP 3.42 to MP 4.31end Catoosa County.</i>					
95		State Route 151	0.00	0.08 mile south of CR 585 Meadow Brook Drive	7.21	7.21	50
95		0.08mile south of CR 585 Meadow Brook Drive	7.21	State Route 1/ US 27	7.78	0.57	40
95 *** SCHOOL ZONE ***	ROCK SPRINGS ELEMENTARY SCHOOL	0.09 mile north of CR 585 Meadow Brook Drive	7.36	0.11 mile north of CR 158 Peavine Road	7.54	0.18	30
136		Dade County Line	0.00	State Route 1/ US 27 (West LaFayette City Limit)	14.44	14.44	55
136		CS 505 Patterson Road (North LaFayette City Limit)	18.01	Gordon County Line	36.29	18.28	55
136 *** SCHOOL ZONE ***	NAOMI ELEMENTARY SCHOOL	0.03 mile west of CR 32 Harris Lane	20.93	0.33 mile east of CR 32 Harris Lane	21.29	0.36	30
151		State Route 1/US 27	0.00	State Route 136	8.64	8.64	55
151		<i>This segment runs common with State Route 136 from M.P. 8.64 to M.P.10.07</i>					
151		State Route 136	10.07	Catoosa County Line	14.78	4.71	55
157		Chattooga County Line	0.00	Dade County Line	11.12	11.12	55
<i>This section of roadway is an exception with Dade County for 1.49 miles from MP 11.12 to MP 12.61.</i>							
157		Dade County Line	12.61	0.20 mile south of State Route 136	16.26	3.65	55

**LIST OF ROADS
WALKER COUNTY
NUMBER 03/02/17**

STATE ROUTE	WITHIN THE CITY/ TOWN LIMITS OF and/or SCHOOL NAME	FROM	MILE POINT	TO	MILE POINT	LENGTH IN MILES	SPEED LIMIT
157		0.20 mile south of State Route 136	16.26	0.38 mile north of CR 379 Denham Road	19.07	2.81	50
157		0.38 mile north of CR 379 Denham Road	19.07	0.02 mile north of CR 380 Old Ascalon Road	20.08	1.01	45
157		0.02 mile north of CR 380 Old Ascalon Road	20.08	CR 709 Lula Lake Road	25.85	5.77	55
157		CR 709 Lula Lake Road	25.85	Dade County	27.47	1.62	30
<i>This section of roadway is an exception with Catoosa County for 3.69 miles from MP 27.47 to MP 31.16.</i>							
157		Dade County Line	31.16	0.36 mile south of State Route 189 (South Lookout Mountain City Limit)	31.17	0.01	30
189		Dade County Line	0.00	Dade County Line	0.39	0.39	50
193		0.02 mile north of CR 80 Hillsdale Road (North LaFayette City Limit)	2.15	State Route 136	13.98	11.83	55
193 *** SCHOOL ZONE ***	GILBERT ELEMENTARY SCHOOL	0.03 mile west of CR 80 Hillsdale Road (West LaFayette City Limit)	2.15	0.17 mile west of CR 81 S Burnt Mill Road	2.30	0.15	45
193		0.03 mile west of CR 80 Hillsdale Road (West LaFayette City Limit)	2.15	0.20 mile north of State Route 136	13.78	11.63	55
193		0.20 mile north of State Route 136	13.78	0.20 mile south of CR 192 Kendricks Switch Road	16.92	3.14	50
193		0.20 mile south of CR 192 Kendricks Switch Road	16.92	0.05 mile south of CR 206 Williams Road	17.86	0.94	45
193		0.05 mile south of CR 206 Williams Road	17.86	0.42 mile north of CR 804 High Point Circle	18.72	0.86	35

**LIST OF ROADS
WALKER COUNTY
NUMBER 03/02/17**

STATE ROUTE	WITHIN THE CITY/ TOWN LIMITS OF and/or SCHOOL NAME	FROM	MILE POINT	TO	MILE POINT	LENGTH IN MILES	SPEED LIMIT
193		0.42 mile north of CR 804 High Point Circle	18.72	0.02 mile north of CR 392 Nick-A-Jack Road	21.69	2.97	45
193		0.02 mile north of CR 392 Nick-A-Jack Road	21.69	0.02 mile north CR 838 Old Chattanooga Valley Road	26.97	5.28	55
193		0.02 mile north CR 838 Old Chattanooga Valley Road	26.97	Tennessee State Line	27.16	0.19	45
201		State Route 136	0.00	Whitfield County Line	3.24	3.24	55
337		Chattooga County Line	0.00	0.32 mile south of CR 772 West View Drive	7.63	7.63	50
337		0.32 mile south of CR 772 West View Drive	7.63	0.04 mile south of CR 772 West View Drive	7.91	0.28	45
337		0.04 mile south of CR 772 West View Drive	7.91	0.03 mile east of CR 772 West View Drive(West LaFayette City Limit)	7.98	0.07	35
337		0.01 mile west of CR 69 Foster Mill Drive(East Lafayette city limits)	8.94	0.25 mile north of CR 69 Foster Mill Drive	9.20	0.26	45
337		0.25 mile north of CR 69 Foster Mill Drive	9.20	State Route 1/US 27	9.89	0.69	50
341		State Route 193	0.00	0.20 mile south of State route 136	3.12	3.12	55
341		0.20 mile south of State route 136	3.12	0.06 mile south CR 200 Garretts Chapel Road	8.69	5.57	50
341		0.06 mile south CR 200 Garretts Chapel Road	8.69	0.06 mile south of CS 790 Patterson Street (South Chickamauga City Limit)	8.94	0.25	45

**LIST OF ROADS
WALKER COUNTY
NUMBER 03/02/17**

STATE ROUTE	WITHIN THE CITY/ TOWN LIMITS OF and/or SCHOOL NAME	FROM	MILE POINT	TO	MILE POINT	LENGTH IN MILES	SPEED LIMIT
341		0.06 mile south of CR 222 Cleveland Road (North Chickamauga City Limit)	10.72	0.03 mile south of CR 536 Mark Road	14.97	4.25	35
341		0.03 mile south of CR 536 Mark Road	14.97	State Route 193	15.50	0.53	45

SIGNS TO BE ERECTED BY THE GEORGIA DEPARTMENT OF TRANSPORTATION

SCHOOL ZONE HOURS EFFECTIVE

A. M. from 30 minutes prior to commencement times to 30 minutes after commencement time–

SCHOOL DAYS ONLY

P.M. from 30 minutes prior to dismissal time to 30 minutes after dismissal time –

SCHOOL DAYS ONLY

OFF-SYSTEM

ROAD NAME	WITHIN THE CITY / TOWN LIMITS OF and/or School Name	FROM	TO	LENGTH IN MILES	SPEED LIMIT
Chattanooga Valley Road (CR 838)		CR 837 Old Chattanooga Valley Road	State Route 193	4.06	35
Chattanooga Valley Road ***** School Zone *****	Chattanooga Valley School	0.17 mile north of CR 488 Mountain View Drive	0.01 mile north of CR 426 South Avenue	0.25	25
East Reed Road (CR 123)		State Route 1/US 27	0.60 mile east of State Route 1/US 27	0.60	25
East Reed Road (CR 123)		0.60 mile east of State Route 1/US 27	CR 132 Ringgold Road	1.62	35
Dry Valley Road (CR 363)		CR 236 West Schmitt Road	CR 835 Happy Valley Road	2.44	35
Glass Mill Road (CR 166)		CR 165 Old Lafayette Road	CR 169 Old Bethel Road	1.04	35
Happy Valley Road (CR 835)		CR 838 Old Chattooga Valley Road	0.01 mile west of CS 720 Bethune Street (Rossville City Limit)	4.15	45

**LIST OF ROADS
WALKER COUNTY
NUMBER 03/02/17**

ROAD NAME	WITHIN THE CITY / TOWN LIMITS OF <u>and/or</u> School Name	FROM	TO	LENGTH IN MILES	SPEED LIMIT
Happy Valley Road ***** School Zone *****	Ridgeland High School	0.32 mile north of CR 750 Turner Ridge Road	0.10 mile south State Route 2	0.27	35
Jenkins Road (CR 270)		CR 948 Lytle Road	CR 834 McFarland Avenue	1.37	30
Jenkins Road ***** School Zone *****	Fairview Elementary School	0.06 mile south of CR 274 Circle Drive	0.06 mile north of CR 277 Ivy Street	0.25	25
Johnson Road (CR 264)		CR 220 Five Points Road	CR 704 Mission Road	2.76	45
Lake Howard Road (CR 722)		State Route 1/US 27	State Route 95	4.62	35
North Long Hollow Road (CR 260)		CR 704 Mission Ridge Road	CR 255 Osburn Road	2.46	35
Long Hollow Road (CR 720)		CR 154 Kay Conley Road	CR 719 East Long Hollow Road	2.11	45
Lytle Road (CR 948)		State Route 1/US 27	CR 704 Mission Ridge Road	1.35	35
Mission Road (CR 704)		State Route 341	CR 834 McFarlane Avenue	3.85	40
North Marble Top Road (CR 182)		State Route 136	CR 192 Kendricks Switch Road	2.80	35
North Marble Top Road (CR 192)		CR 182 North Marble Top Road	CR 203 Lisbon Road	1.03	35
North Marble Top Road (CR 203)		CR 192 North Marble Top Road	CR 721 Garretts Chapel Road	0.29	35
North Marble Top Road (CR 721)		CR 203 North Marble Top Road	CR 228 Water Tank Hill Road	2.09	35
North Marble Top Road (CR 721)		CR 209 Grand Center Road	State Route 341	1.07	35
Cordell Road (CR 133)		CR 132 Ringgold Road	State Route 95	2.50	35
Old LaFayette Road (CR 165)		CR 496 Old US 27	Catoosa County Line	2.25	35

**LIST OF ROADS
WALKER COUNTY
NUMBER 03/02/17**

ROAD NAME	WITHIN THE CITY / TOWN LIMITS OF <u>and/or</u> School Name	FROM	TO	LENGTH IN MILES	SPEED LIMIT
Osburn Road (CR 255)		0.04 mile CR 254 Oakwood Terr (Chickamauga City Limit)	CR 253 Chandler Road	0.54	30
Osburn Road ***** School Zone *****	Osburn Elementary School	0.02 mile north of Chandler Road	0.02 mile south of State Route 1/US 27	0.25	25
Peavine Road (CR 158)		State Route 95	CR 719 East Long Hollow Road	2.32	35
Pond Springs School Road (CR 201)		State Route 341	CR 200 Garretts Chapel Road	0.79	30
Pond Springs School Road ***** School Zone *****	Pond Spring School	CR 528 Fescue Drive	0.10 mile south of CR 743 Pine Street	0.25	25
Round Pond Road (CR 130)		0.01 mile south of CS 646 Byrd Wilson Road (LaFayette City Limit)	CR 132 Ringgold Road	0.70	35
Round Pond Road (CR 130)		CR 132 Ringgold Road	CR 722 Lake Howard Road	3.59	45
Straight Gut Road (CR 119)		State Route 136	CR 165 Old LaFayette Road	6.59	45
Trion Highway (CR 55)		Chattooga County Line	CR 713 Trion Road	3.74	45
Trion Highway (CR 494)		CR 713 Trion Road	State Route 1/US 27	3.31	45
Vittetoe Road (CR 265)		CR 264 Johnson Road	CR 270 Jenkins Road	1.13	35
West Armuchee Road (CR 706)		Chattooga County Line	State Route 136	6.89	55
Wilder Road (CR 710)		0.34 mile north of CR 220 Five Points Road (Chickamauga City Limit)	State Route 1/US 27	0.75	35
Wilson Road (CR 350)		CR 835 Happy Valley Road	Tennessee State Line	1.73	35
Wilson Road ***** School Zone *****	Rossville Elementary School	0.03 mile south of CR 964 Crestview Drive	0.03 mile north of CR 348 Ridgewood Street	0.25	25


**LIST OF ROADS
WALKER COUNTY
NUMBER 03/02/17**

*****SCHOOL ZONE HOURS EFFECTIVE*****

A. M. from 30 minutes prior to commencement times to 30 minutes after commencement time—
SCHOOL DAYS ONLY
P.M. from 30 minutes prior to dismissal time to 30 minutes after dismissal time —
SCHOOL DAYS ONLY

THIS ORDINANCE SHALL BECOME EFFECTIVE WHEN APPROPRIATE SIGNS ARE ERECTED.

APPROVED:


CHAIRPERSON


COMMISSIONER

COMMISSIONER

COMMISSIONER

COMMISSIONER

COMMISSIONER



ATTESTED:


CLERK

4-6-2017
DATE